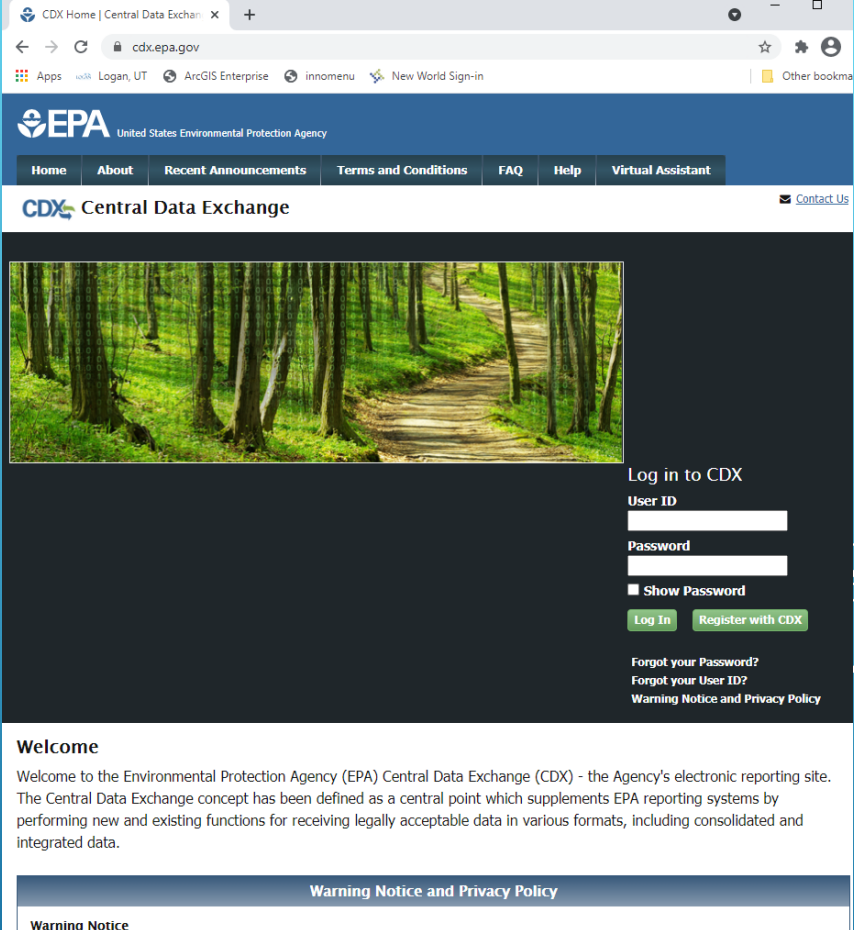


OBTAINING AN
NOI/CDX SITE.

HTTPS://CDX.EPA.GOV

EPA SUPPORT LINE
877-227-8965



The screenshot displays the EPA Central Data Exchange (CDX) website. The browser's address bar shows the URL cdx.epa.gov. The page features the EPA logo and a navigation menu with links to Home, About, Recent Announcements, Terms and Conditions, FAQ, Help, and Virtual Assistant. A 'Contact Us' link is also present. The main content area includes a large image of a forest path and a login section titled 'Log in to CDX'. The login section contains fields for 'User ID' and 'Password', a 'Show Password' checkbox, and buttons for 'Log In' and 'Register with CDX'. Below the login section, there are links for 'Forgot your Password?', 'Forgot your User ID?', and 'Warning Notice and Privacy Policy'. A 'Welcome' message is displayed, stating: 'Welcome to the Environmental Protection Agency (EPA) Central Data Exchange (CDX) - the Agency's electronic reporting site. The Central Data Exchange concept has been defined as a central point which supplements EPA reporting systems by performing new and existing functions for receiving legally acceptable data in various formats, including consolidated and integrated data.' At the bottom, there is a 'Warning Notice and Privacy Policy' section with a 'Warning Notice' link.

CDX Home | Central Data Exchange

cdx.epa.gov

Apps | Logan, UT | ArcGIS Enterprise | innomenu | New World Sign-in | Other bookmarks

EPA United States Environmental Protection Agency

Home About Recent Announcements Terms and Conditions FAQ Help Virtual Assistant

CDX Central Data Exchange Contact Us

Log in to CDX

User ID

Password

Show Password

Log In Register with CDX

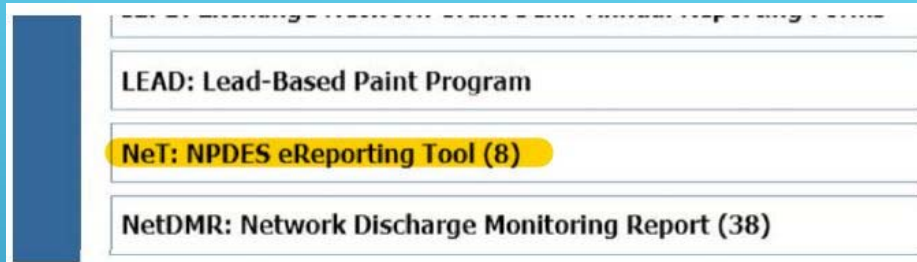
Forgot your Password?
Forgot your User ID?
Warning Notice and Privacy Policy

Welcome

Welcome to the Environmental Protection Agency (EPA) Central Data Exchange (CDX) - the Agency's electronic reporting site. The Central Data Exchange concept has been defined as a central point which supplements EPA reporting systems by performing new and existing functions for receiving legally acceptable data in various formats, including consolidated and integrated data.

Warning Notice and Privacy Policy

Warning Notice

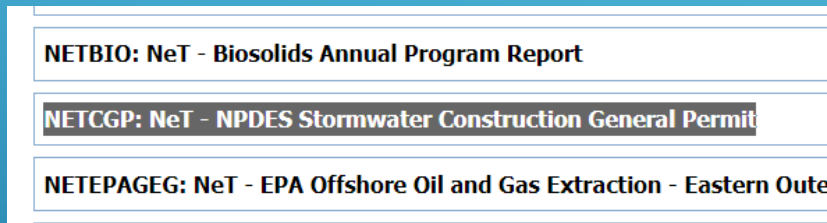


LEAD: Lead-Based Paint Program

NeT: NPDES eReporting Tool (8)

NetDMR: Network Discharge Monitoring Report (38)

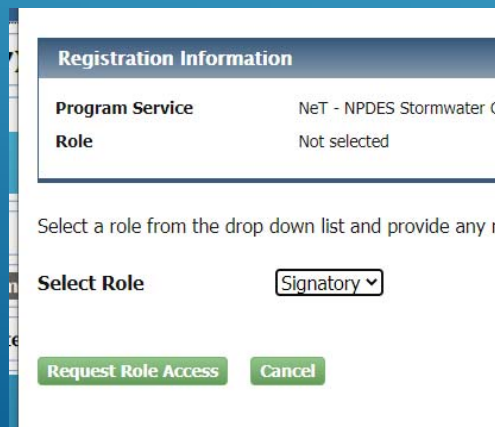
FIRST TIME LOG IN:
SELECTING THE
CORRECT PROGRAM
SERVICE



NETBIO: NeT - Biosolids Annual Program Report

NETCGP: NeT - NPDES Stormwater Construction General Permit

NETEPAGEG: NeT - EPA Offshore Oil and Gas Extraction - Eastern Outer Continental Shelf



Registration Information

Program Service	NeT - NPDES Stormwater Construction General Permit
Role	Not selected

Select a role from the drop down list and provide any required information.

Select Role

Select Signatory as
your role.

You will then have to
wait for the EPA to
grant access.

STATE OF UTAH DEPARTMENT OF ENVIRONMENTAL QUALITY DIVISION OF WATER QUALITY
166 North 1600 West, P.O. Box 144676, Salt Lake City, UT 84114-4676 (801)258-4388

UTAH DEPARTMENT OF ENVIRONMENTAL QUALITY
WATER QUALITY

Notice of Intent (NOI) for Storm Water Discharges Associated with Construction Activity Under the Common Plan Permit (CPP) UPDES General Permit No. UTRW000006

NOI

Permit Information

Master Permit Number: UTW000006

UPDES ID: UTW000006

State/Territory to which your project/site is discharging: UT

In your project/site located on federally recognized Indian Country Lands? No

Which type of form would you like to submit? Notice of Intent (NOI)

Have stormwater discharges from your project/site been covered previously under an UPDES permit? No

Has a Stormwater Pollution Prevention Plan (SWPPP) been prepared in advance of filing this NOI, as required? Yes

Owner/Operator Information

Owner Information

Owner: Toy Brian Mello

Status of Owner: Private

Owner Mailing Address:

Address Line 1: 1802 N. 300 W. City: Logan

Address Line 2: _____ State: UT

ZIP/Postal Code: 84341

Owner Point of Contact Information

First Name: Middle Initial: Last Name: Toy B Mello

Title: Owner

Phone: (801)511-7730 Ext.: _____

Email: mymello_nash_148@hotmail.com

Operator Information

Is the Operator Information the same as the Owner Information? Yes

NOI Preparer Information

☐ This NOI is being prepared by someone other than the landowner.

Project/Site Information

Project/Site Name: Quayle Hollow Sub. 14873 1802 N. 300 W. Logan

Project Number: Quayle Hollow Lot #12

Project/Site Address:

Address Line 1: 1802 N. 300 W. City: Logan

Address Line 2: _____ State: UT

ZIP/Postal Code: 84341

County or Similar Division: Cache

Have you submitted a Fugitive Dust Control Plan to UT Division of Air Quality? No

Latitude/Longitude for the Project/Site

Coordinate System: Decimal Degrees

Latitude/Longitude: N 1.760354°N, 111.840080°W

Estimated Project Start Date: 08/01/2021 Estimated Project End Date: 08/25/2021 Total Area of Plot (in Acres): 0.1

Estimated Area to be Disturbed (in Acres): 0.1

Proposed Best Management Practices

If 50% Fencer/Screen Wash/Perimeter Controls

If Seeding/Preservation of Vegetation

CREATING AN NOI

Select the correct NOI:
CGP is over one acre.

Common Plan Permit (CPP)
is less than one acre and
part of a great common
plan of development

Select the correct Municipal Separate Storm Sewer System (MS4). This means the city you are working in unless you are in Unincorporated Cache County.

Select the correct nearest receiving water (Cutler reservoir is not the closest receiving water).

<http://mapserv.utah.gov/surfacewaterquality>

Site Activity Information

Municipal Separate Storm Sewer System (MS4) Operator Name: Logan

Receiving Water Body: Swift Slough

➤ This is known

What is the estimated distance to the nearest water body? 0.5

Is the receiving water designated as impaired? No

Does this project site have any other UPDES permits? No